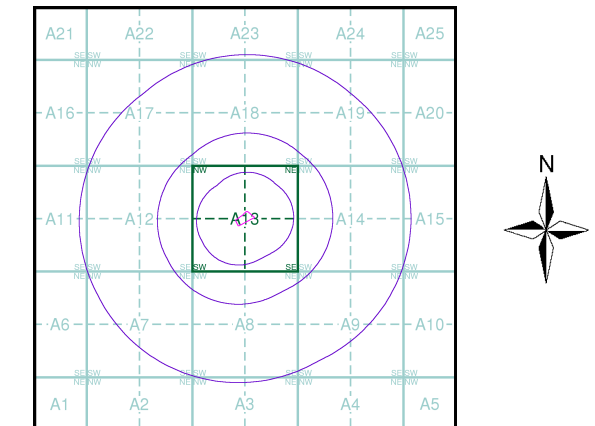


- General**
- Specified Site
 - Specified Buffer(s)
 - Bearing Reference Point
 - Map ID
 - Several of Type at Location
- Agency and Hydrological**
- Contaminated Land Register Entry or Notice (Location)
 - Contaminated Land Register Entry or Notice
 - Discharge Consent
 - Enforcement or Prohibition Notice
 - Integrated Pollution Control
 - Integrated Pollution Prevention and Control
 - Local Authority Integrated Pollution Prevention and Control
 - Local Authority Pollution Prevention and Control
 - Local Authority Pollution Prevention and Control Enforcement
 - Pollution Incident to Controlled Waters
 - Prosecution Relating to Authorised Processes
 - Prosecution Relating to Controlled Waters
 - Registered Radioactive Substance
 - River Network or Water Feature
 - River Quality Sampling Point
 - Substantiated Pollution Incident Register
 - Water Abstraction
 - Water Industry Act Referral
- Waste**
- BGS Recorded Landfill Site (Location)
 - BGS Recorded Landfill Site
 - EA Historic Landfill (Buffered Point)
 - EA Historic Landfill (Polygon)
 - Integrated Pollution Control Registered Waste Site
 - Licensed Waste Management Facility (Landfill Boundary)
 - Licensed Waste Management Facility (Location)
 - Local Authority Recorded Landfill Site (Location)
 - Local Authority Recorded Landfill Site
 - Registered Landfill Site
 - Registered Landfill Site (Location)
 - Registered Landfill Site (Point Buffered to 100m)
 - Registered Landfill Site (Point Buffered to 250m)
 - Registered Waste Transfer Site (Location)
 - Registered Waste Transfer Site
 - Registered Waste Treatment or Disposal Site (Location)
 - Registered Waste Treatment or Disposal Site
- Hazardous Substances**
- COMAH Site
 - Explosive Site
 - NIHHS Site
 - Planning Hazardous Substance Consent
 - Planning Hazardous Substance Enforcement
- Geological**
- BGS Recorded Mineral Site
- Industrial Land Use**
- Contemporary Trade Directory Entry
 - Fuel Station Entry

Site Sensitivity Map - Slice A

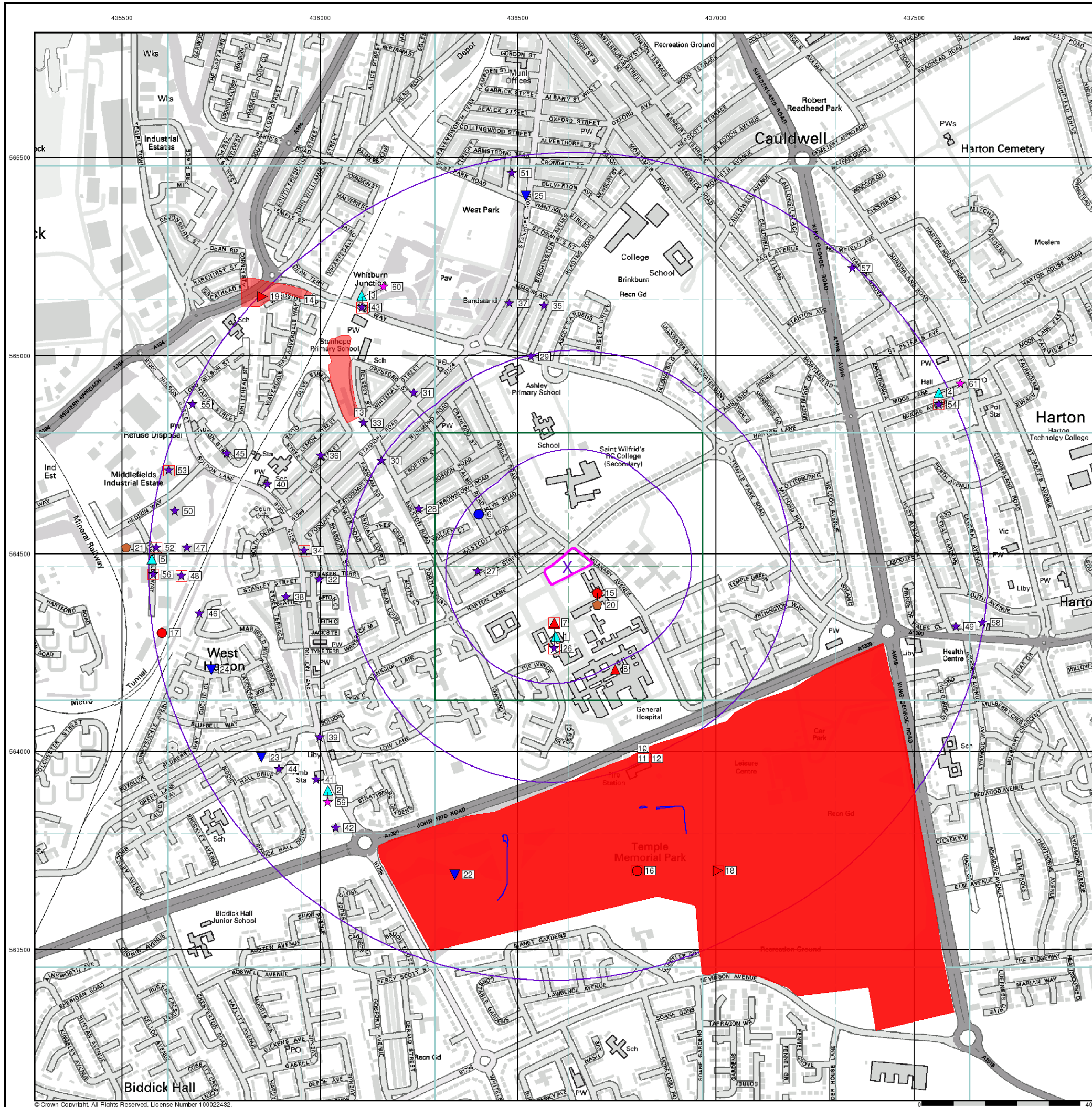


Order Details

Order Number: 59652600_1_1
 Customer Ref: S140408
 National Grid Reference: 436630, 564470
 Slice: A
 Site Area (Ha): 0.54
 Search Buffer (m): 1000




Site Details

162, Harton Lane, South Shields, NE34 0PN








© Crown Copyright. All Rights Reserved. License Number 100022432.

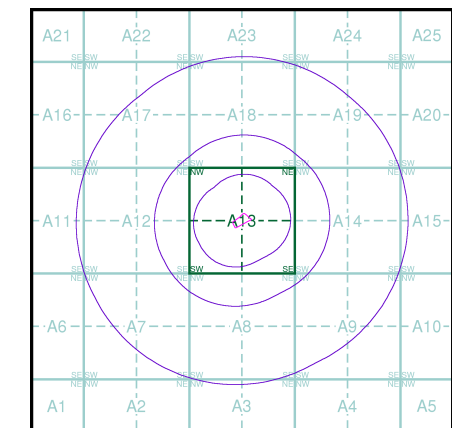
General

-  Specified Site
-  Specified Buffer(s)
-  Bearing Reference Point

Agency and Hydrological (Flood)

-  Extreme Flooding from Rivers or Sea without Defences (Zone 2)
-  Flooding from Rivers or Sea without Defences (Zone 3)
-  Area Benefiting from Flood Defence
-  Flood Water Storage Areas
-  Flood Defence

Flood Map - Slice A

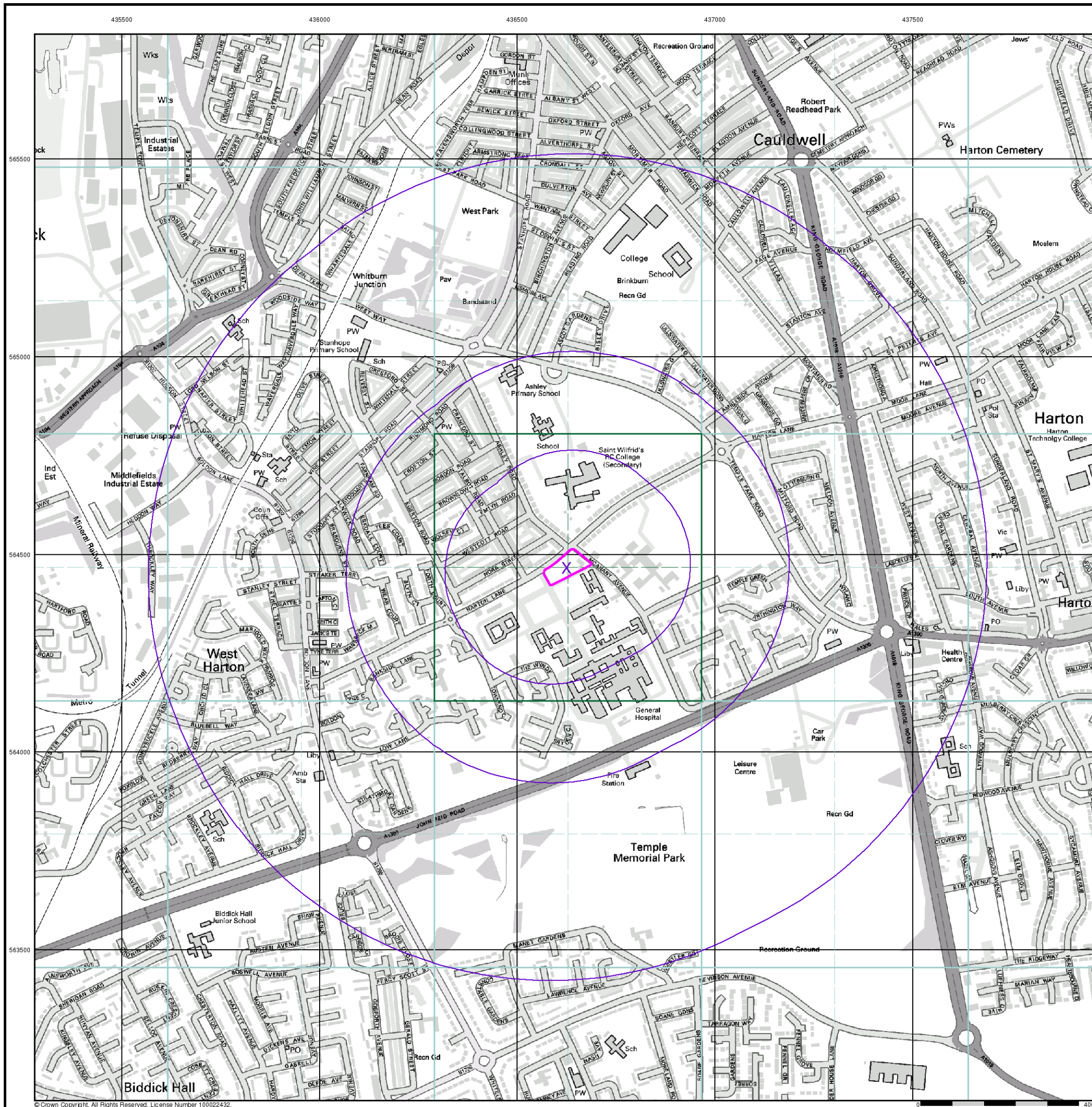


Order Details

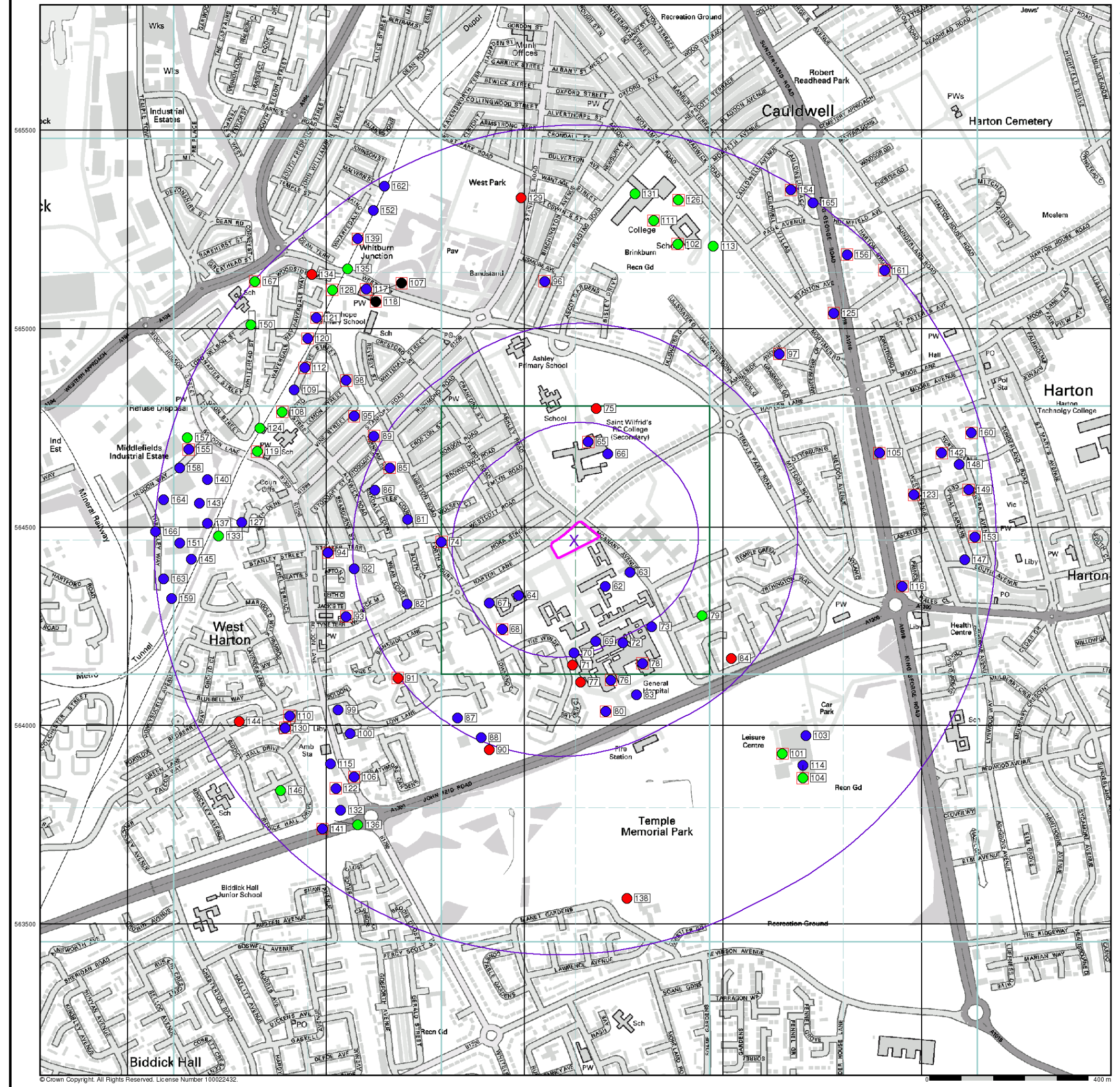
Order Number: 59652600_1_1
 Customer Ref: S140408
 National Grid Reference: 436630, 564470
 Slice: A
 Site Area (Ha): 0.54
 Search Buffer (m): 1000

Site Details

162, Harton Lane, South Shields, NE34 0PN



© Crown Copyright. All Rights Reserved. License Number 100022432.



General

- Specified Site
- Specified Buffer(s)
- Bearing Reference Point
- Map ID
- Several of Type at Location

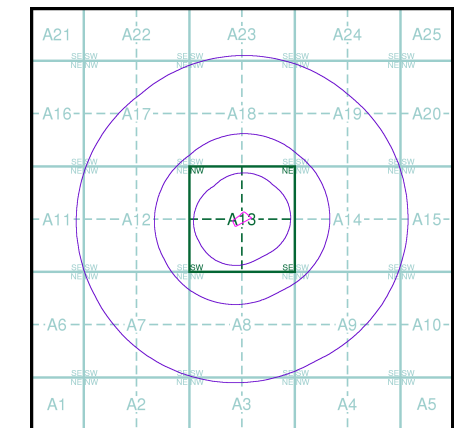
Agency and Hydrological (Boreholes)

- BGS Borehole Depth 0 - 10m
- BGS Borehole Depth 10 - 30m
- BGS Borehole Depth 30m +
- Confidential
- Other

For Borehole information please refer to the Borehole .csv file which accompanied this slice.

A copy of the BGS Borehole Ordering Form is available to download from the Support section of www.envirocheck.co.uk.

Borehole Map - Slice A



Order Details

Order Number: 59652600_1_1
 Customer Ref: S140408
 National Grid Reference: 436630, 564470
 Slice: A
 Site Area (Ha): 0.54
 Search Buffer (m): 1000

Site Details

162, Harton Lane, South Shields, NE34 0PN

General

- Specified Site
- Specified Buffer(s)
- Bearing Reference Point
- Map ID

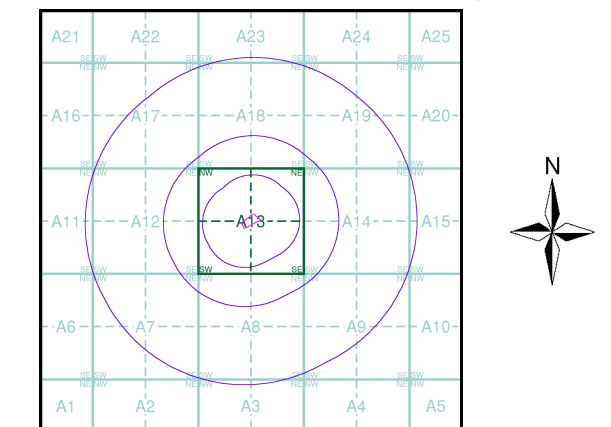
Detailed River Network Data

- | | |
|--------------------------|-------------------------------------|
| Primary River | Extended Culvert (greater than 50m) |
| Secondary River | Underground River (inferred) |
| Tertiary River | Underground River (local knowledge) |
| Canal | Downstream of High Water Mark |
| Canal Tunnel | Downstream of Seaward Extension |
| Undefined River | Not assigned River feature |
| Lake/Reservoir | |
| Offline Drainage Feature | |

Contours (height in metres)

- Standard Contour 105
- Master Contour 100
- Spot Height 167.3
- MLW Mean Low Water
- MHW Mean High Water

EANRW Detailed River Network Map - Slice A

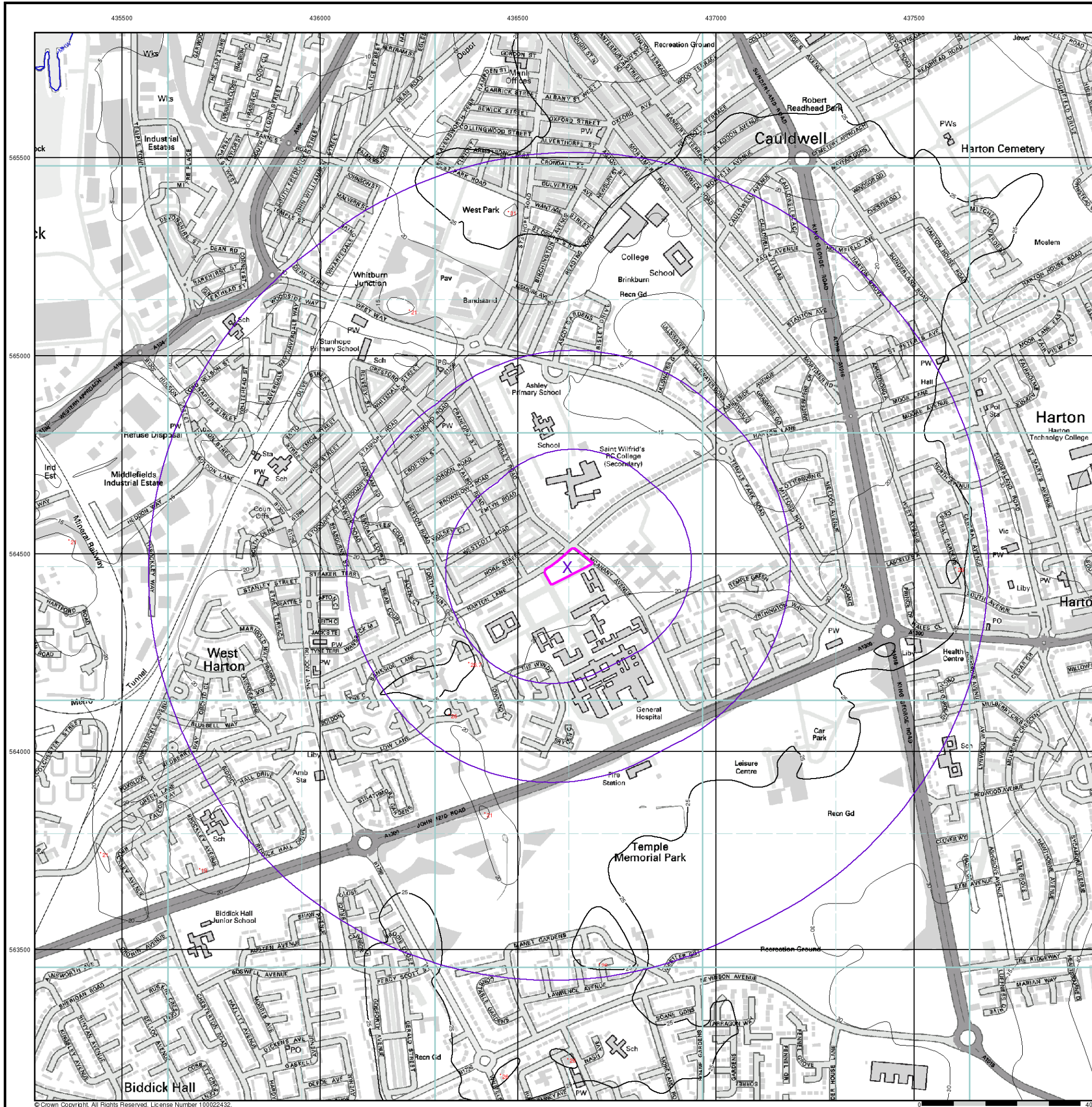


Order Details

Order Number: 59652600_1_1
 Customer Ref: S140408
 National Grid Reference: 436630, 564470
 Slice: A
 Site Area (Ha): 0.54
 Search Buffer (m): 1000

Site Details

162, Harton Lane, South Shields, NE34 0PN



© Crown Copyright. All Rights Reserved. License Number 100022432.

APPENDIX D

David Bellis Consulting Surveyors Ltd
8, Mornington Terrace
Harrogate
North Yorkshire
HG1 5DH

(DX 720352 Harrogate)

T: 01423 529911 F: 01423 529922
E: contact@coalsearch.plus.com
W: www.coalsearch.plus.com



By

David Bellis
CONSULTING SURVEYORS

Coal Mining Search Report

Incorporating Cheshire Brine Enquiries



Serial Number 303751

Client detail :

Solmek
(Site Investigations) Ltd
12 Yarm Road
Stockton on Tees
Cleveland
TS18 3NA

CoalSearchPlus+ by David Bellis Consulting
Surveyors Ltd
8 Mornington Terrace
Harrogate
North Yorkshire
HG1 5DH
(DX 720352 Harrogate)

Tel 01423 529911
Fax 01423 529922

Search produced by M J Peace

Property details:

Land at
South Tyneside Hospital
South Shields

Your ref :

Purchaser :

Vendor :

In accordance with your instructions received 03 Sep 2014 we have inspected plans and records of coal mine workings and have made enquiries with respect to Cheshire brine extraction in relation to the above property and can report as follows :

1. SEAM DETAILS FOR PAST UNDERGROUND COAL MINING : In relation to the property the undermentioned seam(s) have been worked within the likely zone of physical influence on the surface.

Seam	Depth (m)	Sect (cm)	Date	Remarks
Yard	313	95	Pre 1953	Subjacent-partial extraction
Maudlin	346	121	Pre 1947	Subjacent-partial extraction
Brass Thill	386	90	Pre 1947	Adjacent-partial extraction
Hutton	392	89	Pre 1947	Subjacent-partial extraction
Harvey	443	90	Pre 1950	Adjacent

2. SEAM DETAILS FOR CURRENT AND FUTURE UNDERGROUND COAL MINING : The undermentioned seam(s) are currently being worked, or licenses to work are being determined, or have been granted to work, within the likely zone of physical influence on the surface in relation to the property.

Seam	Depth (m)	Sect (cm)	Date	Remarks
				Coal in reserve - no workings currently planned.

3. UNDERLYING GEOLOGY :

The property is situated in an area of Upper Clay over Middle Coal Measures, shales and mudstones.

Serial Number 303751

There are no faults or abnormal features relevant to the property.

4. OPENCAST COAL MINING :

Past Opencast Workings : The property is not situated within the boundary of a former opencast coal mining site.

Present Opencast Workings : The property is not situated within 200m of the boundary of a currently operating opencast coal mining site.

Future Opencast Workings : The property is not situated within 800m of the boundary of an opencast site for which a license to extract coal by opencast methods has been granted or a license to do so is currently being determined.

5. SHAFTS, ADITS (MINE ENTRIES) AND ADDITIONAL INFORMATION :

We have no knowledge of any shafts or adits within 20 metres of the property or the boundary of the property.

There are no tips or lagoons in the vicinity of the property.

There are possible ancient coal mining workings within the likely zone of influence on the surface in the vicinity of the property, for which no accurate plans or records exist.

6. NOTICES IN RELATION TO FUTURE COAL MINING ACTIVITY :

We have no knowledge of any intention to work coal by underground methods within influencing distance on the surface in the vicinity of the property for which notices have been issued under the Coal Mining Subsidence Act 1991.

7. PAST COAL MINING RELATED SUBSIDENCE :

Our investigations have shown no evidence of coal mining related subsidence claims in relation to the property in the past 10 years.

8. CONCLUSION (COAL MINING) : In the light of the above facts we conclude that in relation to coal mining :

Old workings are present but all settlement is likely to have completed long ago. In our opinion it is unlikely that coal will be worked in the foreseeable future.

COAL MINING RISK LEVEL : We recommend that the transaction is treated as :

Where this report is to be used for development purposes particular attention is drawn to the paragraphs below concerning the ownership of in situ coal, coal workings and the risks from mine gases.

Serial Number 303751

Please note that the overall coal mining risk level above is based upon an assessment of the detailed information contained in the body of the report. The risk assessment must be used in conjunction with the detailed report.

If development of the property is being considered then all necessary enquiries and investigations should be completed prior to the commencement of works to ensure that proposals follow good engineering practice for development in mining areas. The Coal Authority has ownership of in situ coal, coal mines (both current and disused) and coal mine shafts and adits. Activities that intersect, enter or disturb any of the Coal Authority's interests require the written permission of the Authority.

Any development proposals should consider risks to the development, or adjacent property, of generating or displacing underground gases where coal seams or former mining works are disturbed. The need for effective measures to prevent gasses entering public properties should be assessed and properly addressed. These actions are necessary due to the public safety implications of development in these circumstances.

CHESHIRE BRINE EXTRACTION INFORMATION :

The property lies outside the Cheshire Brine Compensation District as prescribed by the Cheshire Brine Pumping (Compensation for Subsidence) Act 1952.

With respect to coal mining there is nothing to prevent a claim being made under the provisions of the Coal Mining Subsidence Act 1991 and subsequent legislation, but it must not be inferred that the Coal Authority or their licensees will necessarily accept that any damage has been caused as a result of mining subsidence.

If you require any further information or amplification please contact CoalSearchPlus+ on 01423 529911 or via our website www.coalsearch.plus.com.

This report is prepared in accordance with the CoalSearchPlus+ terms and conditions as published on the CoalSearchPlus+ website (www.coalsearch.plus.com) on the date of issue of this report.

This is a Coal Mining Search Report and is not to be interpreted as being part of an Environmental Assessment of the property.

We cannot be held responsible for the accuracy of the information provided to us by third party organisations.

The information and/or material supplied is composed from data based in many cases on measurements and records of various standards of reliability and age. We cannot be held responsible for the accuracy of such information.

This search report is based upon the privately owned CoalSearchPlus+ mining record database and plans and records publicly available at the time of inspection from the Coal Authority, including British Geological Survey and Ordnance Survey data. Organisations reserve the right to vary their proposals and intentions as to their future mining operations without prior notice save as provided in the Coal Mining (subsidence) Act 1991 and the Coal Industry Act 1994.

Coal Authority Address : The Coal Authority, 200 Lichfield Lane Berry Hill, Mansfield, Nottinghamshire, HG18 4RG
British Geological Survey Address : British Geological Survey, Kingsley Dunham Centre, Keyworth, Nottingham NG12 5GG

The information contained in this report relates to the property address given by the individual or organisation ordering the report. Where a plan indicating the property location and boundary is supplied with the instruction the report is based on that information. Where no plan is supplied the report is based on the property location as defined in publicly available mapping data. At all times it remains the responsibility of the instructing organisation or individual to define the boundary of the property.

Additional notes applicable to Residential Coal Mining Reports only :

David Bellis Consulting Surveyors Ltd is not aware of any personal or business relationship between the person conducting or preparing the search and any person involved in the sale of the property.

This report is a desk study of existing published geological and coal mining records and the CoalSearchPlus+ coal mining database. In order to compile this report enquiries have been made relating to the following :

Serial Number 303751

Past Coal Mining – the existence of any previously worked seams of coal within influencing distance on the surface in relation to the property including an indication of the location, depth and age of the workings,

Present Coal Mining - the existence of any currently worked seams of coal within influencing distance on the surface in relation to the property including an indication of the location, depth and age of the workings. The existence of coal that could be worked at some time in the future will be enquired into and detail of any relevant licenses disclosed where available.

Underlying Geology - the underlying geology of the property will be reviewed and briefly described in relation to coal mining.

Opencast Coal Mining - the existence of past present and future opencast coal mining, specifically :

- if the property is situated within the boundary of a former opencast site. In the case of old opencast workings it must be understood that records are often unclear regarding the site boundary and/or worked areas. Published records will be reviewed to give our opinion of the existence of relevant former opencast coal workings.
- if the property is situated within 200m of the boundary of a currently operating opencast site.
- if the property is situated within 800m of the boundary of an opencast for which either a license to extract coal by opencast methods has been granted or a license to do so is currently being determined.

Shafts, Adits (Mine Entries) and Additional Information – the existence of any mine entries within 20m of the property or the boundary of the property and its associated land and buildings (the definition of the boundary of the property is the responsibility of the individual or organisation ordering this report). Where a mine entry is found to exist the approximate location of the mine entry will be indicated on a plan to be provided by the instructing organisation or individual. The existence of unworked coal will be enquired into and our opinion regarding the likelihood of it being worked at some time in the past will be given where relevant. Any other relevant coal mining related features discovered will be noted.

Notices in relation to future coal mining activity – the existence of notices indicating an intention to work coal by underground methods in the future.

Past coal mining related subsidence – if any publicly available records indicate coal mining related subsidence affecting the property in the past 10 years.

Coal Mining Risk Level – the opinion of David Bellis Consulting Surveyors of the risk posed to the property from coal mining given all the information contained in the report. The risk to the property is given in relation to the majority of the housing stock in the immediate area.

Cheshire Brine – the location of the property in relation to the Cheshire Brine Compensation District and any relevant information to the property regarding brine extraction.

Additional information, including answers to many frequently asked questions, can be found on the CoalSearchPlus+ website, www.coalsearch.plus.com

Complaints Procedure

David Bellis Consulting Surveyors Ltd is registered with the Property Codes Compliance Board as a subscriber to the Search Code. A key commitment under the Code is that firms will handle any complaints both speedily and fairly.

If you want to make a complaint, we will:

- Acknowledge it within 5 working days of receipt.
- Normally deal with it fully and provide a final response, in writing, within 20 working days of receipt.
- Keep you informed by letter, telephone or e-mail, as you prefer, if we need more time.
- Provide a final response, in writing, at the latest within 40 working days of receipt.
- Liaise, at your request, with anyone acting formally on your behalf.

If you are not satisfied with our final response, or if we exceed the response timescales, you may refer the complaint to The Property Ombudsman scheme (TPOs):

Tel: 01722 333306, E-mail: admin@tpos.co.uk

We will co-operate fully with the Ombudsman during an investigation and comply with his final decision.

Complaints should be sent to:

Mr M. Peace, Director, David Bellis Consulting Surveyors Ltd, 8 Mornington Terrace, Harrogate, North Yorkshire, HG1 5DH
Tel : 01423 529911 Fax : 01423 529922 Email : contact@coalsearch.plus.com

Date : 05 Sep 2014

Signed :



Serial Number 303751**Important Consumer Protection Information**

This search has been produced by David Belius Consulting Surveyors Ltd, 8 Mornington Terrace, Harrogate, HG1 5DH (T: 01423 529911, F: 01423 529922, E: contact@coalsearch.plus.com) which is registered with the Property Codes Compliance Board (PCCB) as a subscriber to the Search Code. The PCCB independently monitors how registered firms maintain compliance with the Code.

The Search Code:

- provides protection for homebuyers, sellers, estate agents, conveyancers and mortgage lenders who rely on the information included in property search reports undertaken by subscribers on residential and commercial property within the United Kingdom
- sets out minimum standards which firms compiling and selling search reports have to meet
- promotes the best practice and quality standards within the industry for the benefit of consumers and property professionals
- enables consumers and property professionals to have confidence in firms which subscribe to the code, their products and services.

By giving you this information, the search firm is confirming that they keep to the principles of the Code. This provides important protection for you.

The Code's core principles

Firms which subscribe to the Search Code will:

- Display the Code logo prominently on their search reports.
- Act with integrity and carry out work with due skill, care and diligence.
- At all times maintain adequate and appropriate insurance to protect consumers.
- Conduct business in an honest, fair and professional manner.
- Handle complaints speedily and fairly.
- Ensure that all search services comply with the law, registration rules and standards.
- Monitor their compliance with the Code.

Complaints

If you have a query or complaint about your search, you should raise it directly with the search firm, and if appropriate ask for any complaint to be considered under their formal internal complaints procedure. If you remain dissatisfied with the firm's final response, after your complaint has been formally considered, or if the firm has exceeded the response timescales, you may refer your complaint for consideration under The Property Ombudsman scheme (TPOs). The Ombudsman can award compensation of up to £5,000 to you if he finds that you have suffered actual loss as a result of your search provider failing to keep to the Code.

Please note that all queries or complaints regarding your search should be directed to your search provider in the first instance, not to TPOs or to the PCCB.

TPOs Contact Details:

The Property Ombudsman scheme
Milford House
43-55 Milford Street
Salisbury
Wiltshire SP1 2BP
Tel: 01722 333306
Fax: 01722 332296
Email: admin@tpos.co.uk

You can get more information about the PCCB from www.propertycodes.org.uk.

PLEASE ASK YOUR SEARCH PROVIDER IF YOU WOULD LIKE A COPY OF THE SEARCH CODE

Serial Number 303751**David Bellis Consulting Surveyors Ltd and CoalSearchPlus+ Terms and Conditions (Available in large print by request)**

1. Definitions.
 - a) The Service Provider is David Bellis Consulting Surveyors Ltd, trading as CoalSearchPlus+.
 - b) The Applicant is the Individual, Organisation, or appointed officer of said Organisation placing a Request with the Service Provider.
 - c) The Third Party Provider is any Organisation from which the Service Provider obtains data and/or information on behalf of the Applicant in the normal course of fulfilling the Applicants Request.
 - d) The request is a formal Request by the Applicant with CoalSearchPlus+ to retrieve specific data and/or information.
2. CoalSearchPlus+ accept Requests only on the basis that the Applicant is acting as a principal and is directly liable for payment of our invoice or account.
3. It is the policy of CoalSearchPlus+ to observe confidentiality with regard to the identity and affairs of our customers to the extent permitted by law, but, in common with other service providers, we may be required exceptionally to disclose information to governmental and other public authorities.
4. The placing of a Request by the Applicant with CoalSearchPlus+ confirms acceptance of these terms and conditions.
5. Any Order Form produced by CoalSearchPlus+, either printed or published on the CoalSearchPlus+ website, is an invitation to treat. The Applicant makes an offer to buy from CoalSearchPlus+ by the submission of a Request, subject to clause 10. Acceptable modes of transmission for a Request are facsimile (fax), telephone, electronic mail(e-mail), online transmission via the CoalSearchPlus+ website only, Document Exchange (DX), Royal Mail or courier appointed by the Applicant.
6. Orders will be accepted on order forms other than CoalSearchPlus+ forms however these will be accepted under the standard CoalSearchPlus+ terms and conditions only, subject to Clause 10.
7. CoalSearchPlus+ reserves the right to refuse any Request.
8. CoalSearchPlus+ reserves the right to cancel any Request at any time.
9. Proof of transmission of a Request by the Applicant does not constitute proof of receipt by CoalSearchPlus+.
10. It is the responsibility of the Applicant to ensure the accuracy, legibility, clarity and completeness of all data and/or information provided to CoalSearchPlus+ as part of the Request, including but not limited to, names, numbers, addresses, location plans, and boundary plans. This applies whether the Request is submitted on CoalSearchPlus+ order forms either printed or published on the CoalSearchPlus+ website or on the Applicants own order form.
11. CoalSearchPlus+ may request additional relevant data and/or information from the Applicant in the course of fulfilling a Request, including, but not limited to, names, numbers, addresses, location plans, and boundary plans.
12. CoalSearchPlus+ may request clarification of data and/or information supplied by the Applicant.
13. If, subsequent to Clause 11. and/or Clause 12., requested data and/or information is not provided and/or clarified, CoalSearchPlus+ cannot be held responsible for any resultant loss or delay.
14. If, subsequent to Clause 11. and/or Clause 12., requested data and/or information is not provided and/or clarified within a reasonable period of time, CoalSearchPlus+ reserves the right to cancel the Request in whole or in part. The Applicant remains liable for all fees, Taxes and Disbursements accrued prior to the cancellation.
15. CoalSearchPlus+ reserves the right to subcontract data and/or information retrieval to selected Organisations and/or Individuals. CoalSearchPlus+ is not required to reveal the identity of its Subcontractors.
16. CoalSearchPlus+ will, in the process of fulfilling the request, retrieve data and/or information from publicly and/or commercially available sources and the CoalSearchPlus+ mining database. The sources of data used will primarily be data held by The Coal Authority under an agreement with the Health and Safety Executive, data owned by the British Geological Survey and the CoalSearchPlus+ database.
17. A CoalSearchPlus+ mining report is a report of the interpretation of the data sources in 16. made by CoalSearchPlus+ staff.
18. CoalSearchPlus+ coal mining search reports are based upon the plans and records available from data sources detailed in 16. at the time the report was produced. It should be understood that third party organisations reserve the right to vary their proposals and intentions as to their future mining operations without prior notice save as provided in the Coal Mining Subsidence Act 1994. CoalSearchPlus+ cannot be held responsible for changes to the future proposals and intentions of Third Parties.
19. The information and/or material supplied in a CoalSearchPlus+ coal mining report is composed from data based, in many cases, on measurements and records of various standards of reliability and age. In some instances (usually relating to older records) it is necessary for CoalSearchPlus+ to make assumptions regarding the 'best plot' position of mining features. For these reasons users of CoalSearchPlus+ reports should take the position of mining features detailed in reports to be indicative only.
20. The data and/or information that a coal mining search report is based on is constantly being updated. A CoalSearchPlus+ coal mining search report is based on the most up to date information available at the time that the report is produced however it cannot be guaranteed that the information and/or data will not become obsolete at some time in the future. Responsibility for the supply of accurate and up to date information to CoalSearchPlus+ lies with the data supplying organisations listed in 16.
21. A CoalSearchPlus+ coal mining search report relates only to coal mining and minerals worked in relation to coal mining. Other reports may be required in relation to other minerals.
22. A CoalSearchPlus+ coal mining search report is not a substitute for site investigation or a mining survey. Depending on the content of a coal mining search report, or whether development is intended, the Applicant must decide whether a site investigation or mining survey is required.
23. CoalSearchPlus+ coal mining reports comply with the Search Code.

Serial Number 303751

24. All CoalSearchPlus+ reports are covered by professional indemnity insurance. The content of CoalSearchPlus+ coal mining search reports does not prevent any future claim being made by the Applicant against the Coal Authority in respect of coal mining related subsidence.
25. Any liability in the instance of negligence by CoalSearchPlus+ or its employees in the interpretation of coal mining data and/or the production and provision of coal mining reports will be limited to the extent of the CoalSearchPlus+ Professional Indemnity Insurance or the value of the loss caused by the negligence, whichever is the lower.
26. All CoalSearchPlus+ coal mining search reports give the information detailed in the services section of the CoalSearchPlus+ website and summarised in the report. Further explanation of this information is available in the Glossary and/or the Frequently Asked Questions areas of the CoalSearchPlus+ website. Alternatively contact CoalSearchPlus+ who will be happy to explain the content of a report.
27. The Request is fulfilled when all reports, data and/or information requested by the Applicant have been retrieved and/or compiled by CoalSearchPlus+ and delivered by electronic mail (e-mail) or fax or post or document exchange (DX) or a combination of these methods as required by the Applicant. Alternative delivery arrangements are at the discretion of CoalSearchPlus+.
28. If Requests for multiple reports, data and/or information relating to multiple addresses were made on a single order form these will be fulfilled individually by the delivery of the reports, data and/or information relating to each individual address being treated as an individual Request.
29. CoalSearchPlus+ is not responsible for any loss or misdelivery of retrieved data and/or information caused by failure of Document Exchange (DX), Royal Mail or internet service provider. Most retrieved data and/or information is archived by CoalSearchPlus+ and a copy may be requested by the Applicant. If the data and/or information could not be archived CoalSearchPlus+ reserves the right to treat the request as a new Request.
30. Delivery, by whatever agreed means, will be accompanied by an invoice. Delivery by electronic mail may be followed up with a paper invoice by post or DX. Where Applicants have agreed account facilities with CoalSearchPlus+ invoicing may be on a monthly basis. In all cases the Applicant agrees to provide CoalSearchPlus+ with remuneration for the full amount shown on the invoice, including all Fees, Taxes and Disbursements.
31. The Applicant will be liable for payment of the full invoice amount within 14 days from the date of receipt of the invoice. CoalSearchPlus+ reserve the right to charge for costs and expenses incurred in recovering late payments and to charge interest at the rate of 8% above the Bank of England base rate per annum for the full period that the payments are overdue.
32. Where full payment of the invoice is not made by the Applicant within 14 days from receipt of the invoice CoalSearchPlus+ reserve the right to withdraw account facilities from the Applicant and cancel any individual agreements concerning fees or other Terms and Conditions that may have been made between the Applicant and CoalSearchPlus+.
33. Where possible the Applicant will receive Advance Notice of the cost of the Request, including all Fees, Taxes and Disbursements, prior to receipt of the invoice. This advance notice will take the form of the price for the service requested as published on the CoalSearchPlus+ website, or the price as individually agreed between CoalSearchPlus+ and the Applicant.
34. Additional Fees, Taxes and Disbursements may arise during the course of data and/or information retrieval, over and above Advance Notice costs as in clause 33. The Applicant is liable for any such additional costs. Where possible, the Applicant is notified of additional costs prior to fulfilment of the Request.
35. If the Applicant shall pay in advance of receipt of the invoice, then the Applicant remains liable for any underpayment.
36. Any overpayment on the part of the Applicant will be refunded. Arrangements for refunds are agreed on a case-by-case basis, through discussion between CoalSearchPlus+ and the Applicant.
37. The Applicant may cancel the Request in whole or in part at any time prior to Clause 27.
38. If the Applicant cancels the Request in whole or in part prior to Clause 27, the Applicant remains liable for all Fees, Taxes and Disbursements already accrued prior to the Cancellation.
39. CoalSearchPlus+ accept no liability for any loss incurred by the Applicant or the Applicants client where the Applicant is acting as an agent for a client, due to late fulfilment and delivery of the Request.
40. CoalSearchPlus+ accept no liability for any loss to the Applicant, or the Applicant's client where the Applicant is acting as an agent for a client, due to any negative outcome of a report provided in the process of the correct and accurate fulfilment of the Request.
41. Any disputes relating to the provision of coal mining search reports should be addressed to the Practice Principal, CoalSearchPlus+ in the first instance. Disputes will be settled according to the CoalSearchPlus+ complaints procedure detailed in each report.
42. Third Party and subcontractor Terms and Conditions shall apply in addition to these clauses. Should any conflict arise between CoalSearchPlus+ Terms and Conditions and Third Party or Subcontractor Terms and Conditions, then CoalSearchPlus+ Terms and Conditions prevail unless and until CoalSearchPlus+ expressly states otherwise in writing and/or courts of England and Wales establish otherwise.
43. No variation to these Terms and Conditions is effective unless and until CoalSearchPlus+ expressly agrees in writing.
44. CoalSearchPlus+ reserves the right to alter these terms and conditions as appropriate, without notice, at any time. Such amended Terms and Conditions will become effective upon publication on the CoalSearchPlus+ website.
45. These Terms and conditions are subject to English Law and the exclusive jurisdiction of the courts of England and Wales.

APPENDIX E

♣Solmek conditions of offer, notes on limitations & basis for contract (ref: version1/2014)

These conditions accompany our tender and supercede any previous conditions issued. Solmek will prepare a report solely for the use of the Client (the party invoiced) and its agent(s). No reliance should be placed on the contents of this report, in whole or in part by 3rd parties. The report, its content and format and associated data are copyright, and the property of Solmek. Photocopying of part or all of the contents, transfer or reproduction of any kind is forbidden without written permission from Solmek. A charge may be levied against such approval, the same to be made at the discretion of Solmek. Solmek was a trading name of Hymas Geoenvironmental Ltd.

Solmek cannot be held liable and do not warrant, or otherwise guarantee the validity of information provided by third parties and subsequently used in our reports. Solmek are not responsible for the action negligent of otherwise of subcontractors or third parties.

Site investigation is a process of sampling. The scope and size of an investigation may be considered proportional to levels of confidence regarding the ground and groundwater conditions. The exploratory holes undertaken investigate only a small volume of the ground in relation to the overall size of the site, and can only provide a general indication of site conditions. The opinions provided and recommendations given in this report are based on the ground conditions as encountered within each of the exploratory holes. There may be different ground conditions elsewhere on the site which have not been identified by this investigation and which therefore have not been taken into account in this report. Reports are generally subject to the comments of the local authority and Environment Agency. The comments made on groundwater conditions are based on observations made at the time that site work was carried out. It should be noted that mobile contamination, ground gas levels and groundwater levels may vary owing to seasonal, tidal and/or weather related effects. Solmek cannot be held liable for any unrecorded or unforeseen obstructions between exploratory boreholes and trial pits. This includes instances where previous structures on the site (buried man made structures) or the presence of boulder clay (cobbles and/or boulder obstructions) have been anticipated. All types of piling operations should make allowance for obstructions within the construction budget to accommodate this. Unrecorded ancient mining may occur anywhere where seams that have been worked and influence the rock and soil above. Dissolution cavities can occur where gypsum or chalk is present. Rotary drilling is the recommended technique to prove the integrity of the rock.

Where the scope of the investigation is limited via access to information, time constraints, equipment limitations, testing, interpretation or by the client or his agents budgetary constraints, elements not set out in the proposal and excluded from the report are deemed to be omitted from the scope of the investigation.

Desk studies are generally prepared in accordance with RICS guidelines. Environmental site investigations are generally undertaken as 'exploratory investigations' in accordance with the definitions provided in paragraph 5.4 of BS 10175:2001 in order to confirm the conceptual assumptions. You are advised to familiarize yourself with the typical scope of such an investigation. No pumping of water will be undertaken unless a licence or facilities/equipment have been arranged by others.

Where the type, number or/and depth of exploratory hole is specified by others, Solmek cannot and will not be responsible for any subsequent shortfall or inadequacy in data, and any consequent shortfall in interpretation of environmental and geotechnical aspects which may be required at a later date in order to facilitate the design of permanent or temporary works.

All information acquired by Solmek in the course of investigation is the property of Solmek, and, only also becomes the joint property of the Client only on the complete settlement of all invoices relating to the project. Solmek reserve the right to use the information in commercial tendering and marketing, unless the Client expressly wishes otherwise in writing. The quoted rates do not include VAT, and payment terms are 30 days from dispatch of invoice from our offices. Quotes are subject to a site visit.

We have allowed for 1 mobilisation and normal working hours unless otherwise stated. The scope of the investigation may be reviewed following the desk study and/or fieldwork. The presence or otherwise of Japanese Knotweed or other invasive plants can be difficult to identify especially during winter months. If Japanese Knotweed or other invasive species are suspect, it should be confirmed by an ecologist. We have not allowed for acquiring services information, and cannot be responsible for damage to underground services or pipes not shown to us or not clearly shown on plans. Costs incurred will be passed on to you, and in commissioning Solmek you understand and accept that you/your agent have a contractual relationship with Solmek & you accept this. Our rates assume unobstructed, reasonably level and firm access to the exploratory positions and adequate clear working areas and headroom. We have priced on the basis that you or your client have the necessary permissions, wayleaves and approvals to access land. All boreholes and pits are backfilled with arisings except where gas monitoring pipes are installed with stopcock covers. Solmek are not responsible for any uneven surfaces as a result of siteworks and rutting and backfilled excavations may require re-levelling and/or making good by others after fieldwork is complete, and Solmek has not allowed for this. No price has been provided or requested for a return visit to remove pipework and covers. Hourly rates apply to consultancy only and do not include expenses unless otherwise shown. If warranties are required, legal costs incurred will be passed on to you assuming Solmek agree to complete such warranties, modified or otherwise and you understand and agree to pay all costs.

We reserve the right to pursue full payment of the invoice prior to release of any information including reports. We advise you/your client that we may elect to pursue our statutory rights under late payment legislation, and will apply 8% to the base rate for unreasonably late payments. Solmek are exempt from the CIS Scheme. Solmek offer to undertake work only in strict accordance with conditions covered by our current insurances, which are available for inspection. Solmek are not responsible for acts, negligent or otherwise of subcontractors and as a matter of policy cannot indemnify any other parties. Professional indemnity Insurance is limited to ten times the invoice net total except where stated otherwise by Solmek. Solmek give notice that consequential loss as a direct or indirect result of Solmek's activities or omission of the same are excluded.